

# LEGEND

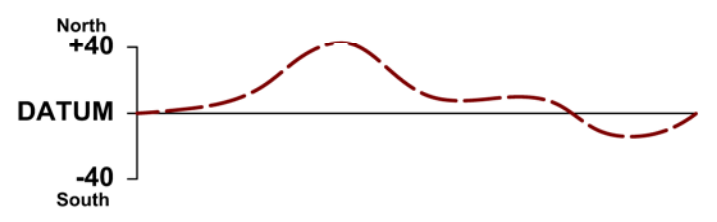
## ELEVATION

CONTOUR INTERVALS (m)

30

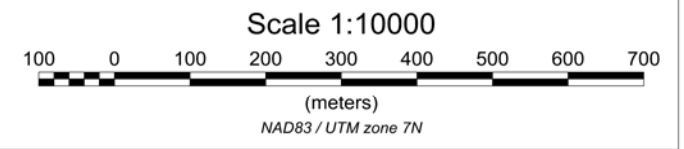
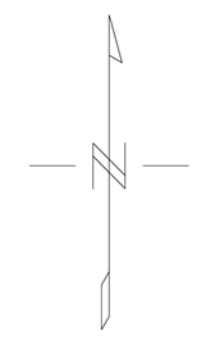
### VLF PROFILES

FREQUENCY : 21.4 kHz Lualualei, Hawaii, USA  
INSTRUMENT : GEM 19 MAG/VLF  
PROFILE SCALE : 1 cm = 60%  
OUT PHASE : -----



OUT-PHASE DATUM : 0%  
DATA FILE : Wellgreen West MagVLF.gdb  
OPERATORS : MC, JB, GT  
STATION SEPARATION : 10 m  
FILTERS: NON LINEAR and LOW PASS  
LINE-KM SURVEYED THIS SHEET : 32.55 km

# FIELD



<b>PROPHECY PLATINUM</b>
<b>WELLGREEN MAG VLF</b> <b>WELLGREEN WEST GRID</b> <b>FRASIER FILTERED NPM WITH OUT PHASE PROFILE</b>
WHITEHORSE MINING DISTRICT, YT, CANADA / NTS 115 G/05 DATUM: NAD 83 / PROJECTION: UTM Zn 7N DATE SURVEYED: JULY 2012 / SURVEYED BY: MC, JB, GT DATE DRAWN: JULY 2012 / DRAWN BY: MC
<b>AURORA GEOSCIENCES LTD.</b>